
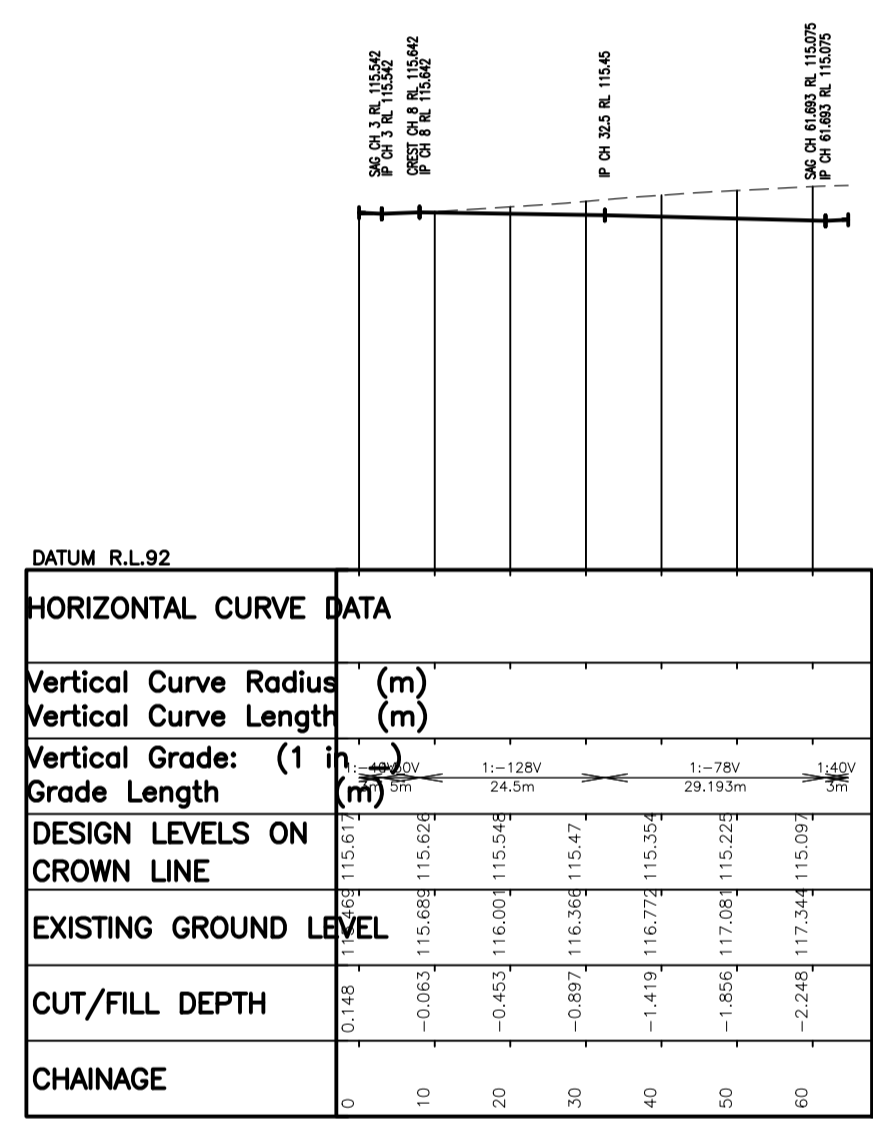
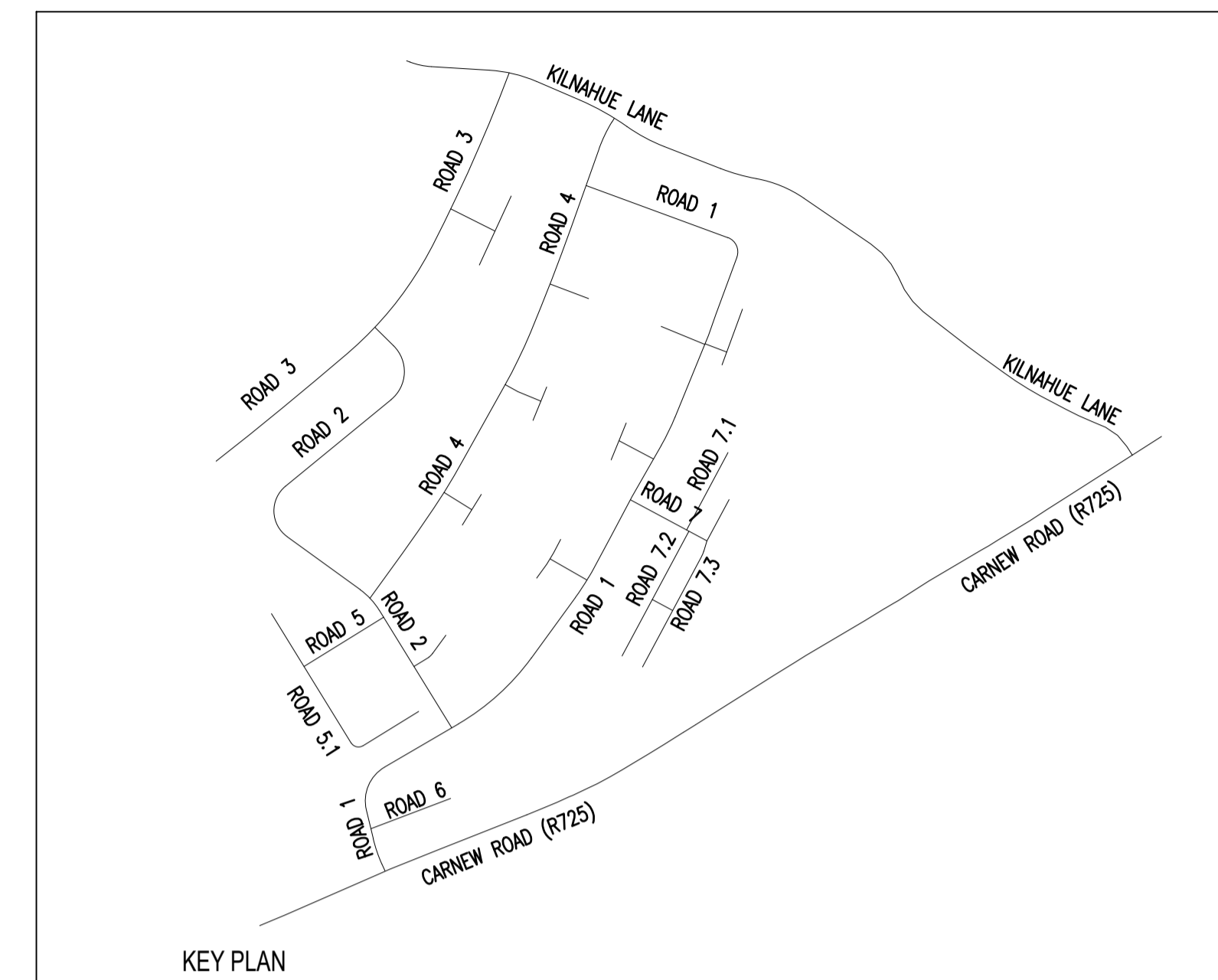


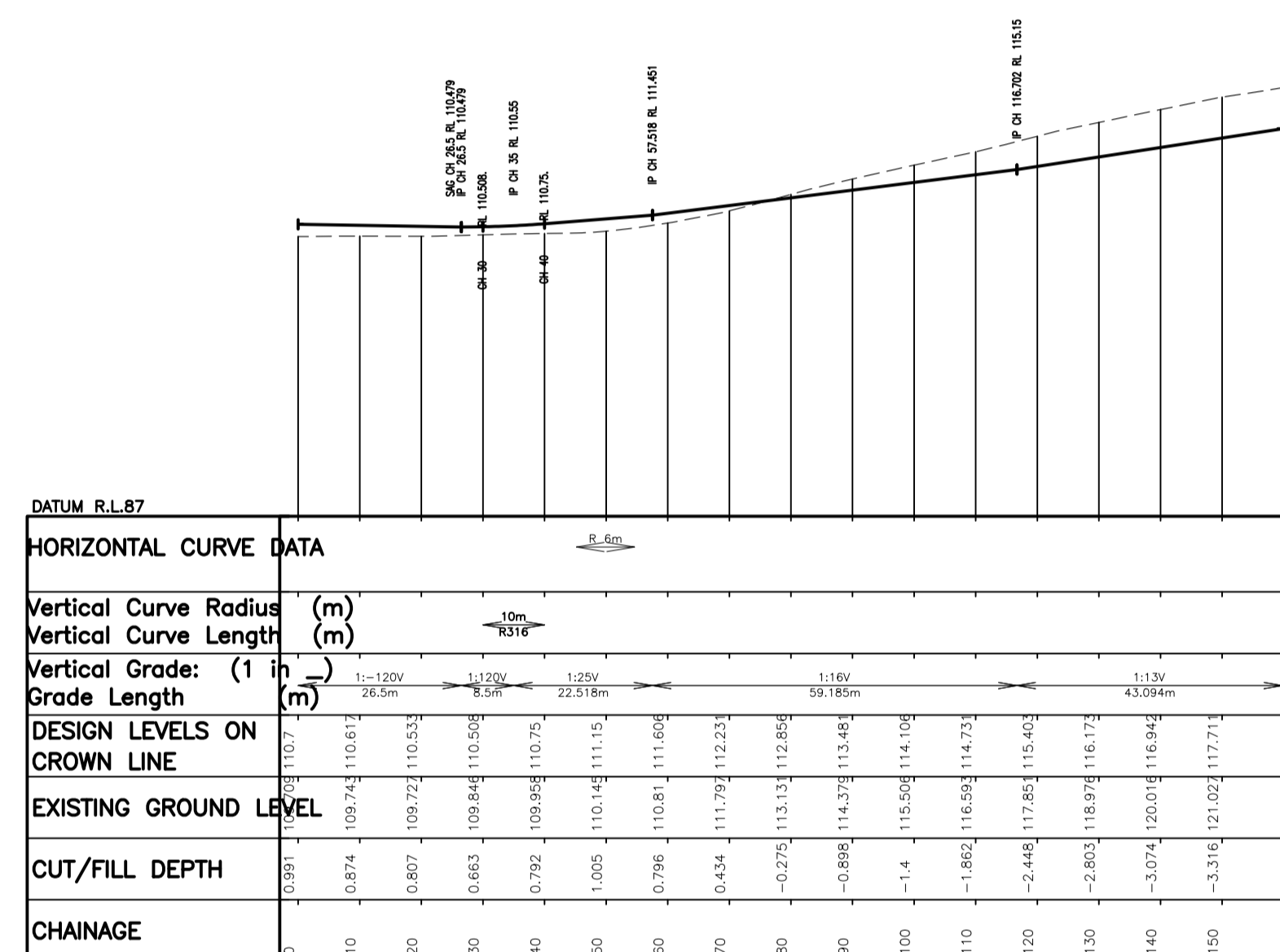
- NOTES:
- DO NOT SCALE. USE FIGURED DIMENSIONS ONLY.
 - THIS DRAWING IS TO BE READ IN CONJUNCTION WITH ALL OTHER RELEVANT ARCHITECTURAL AND ENGINEERING DRAWINGS.



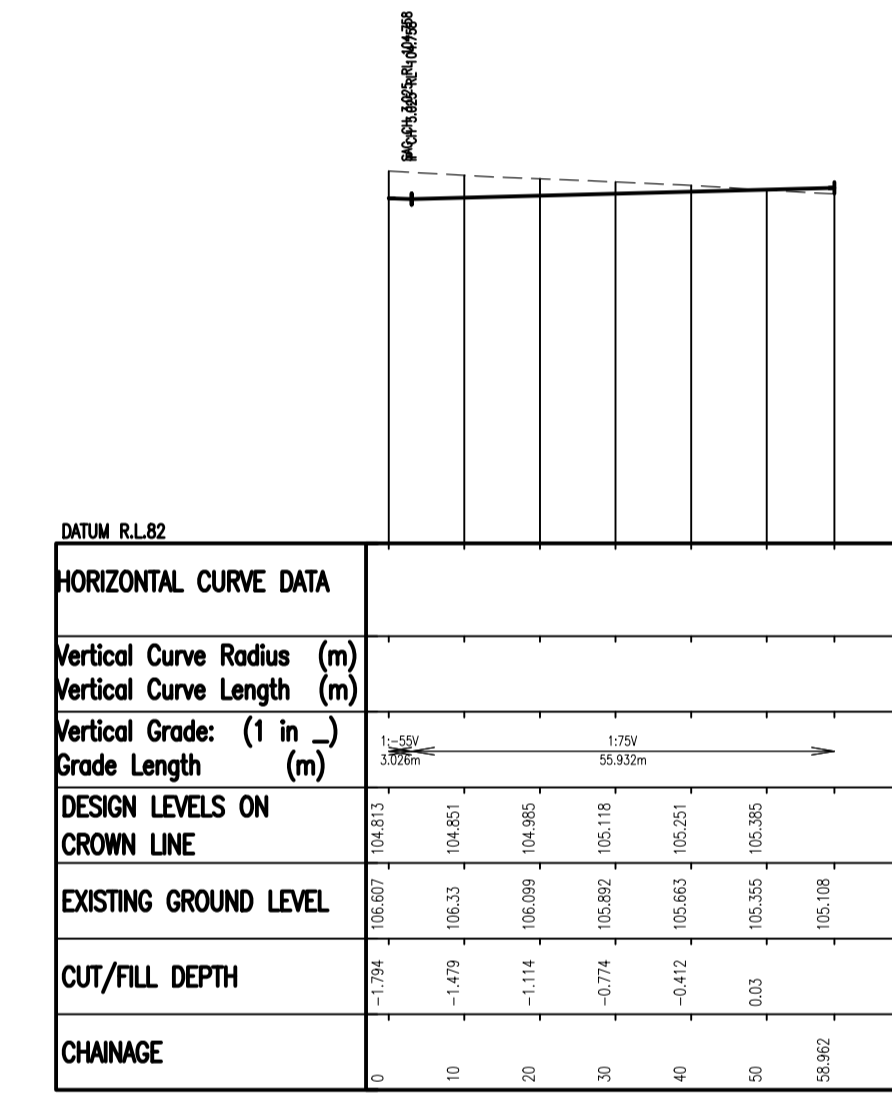
SCALE 1:500 HORIZONTAL @ A1
1:250 VERTICAL @ A1
CROWN LINE SECTION ON ROAD 4



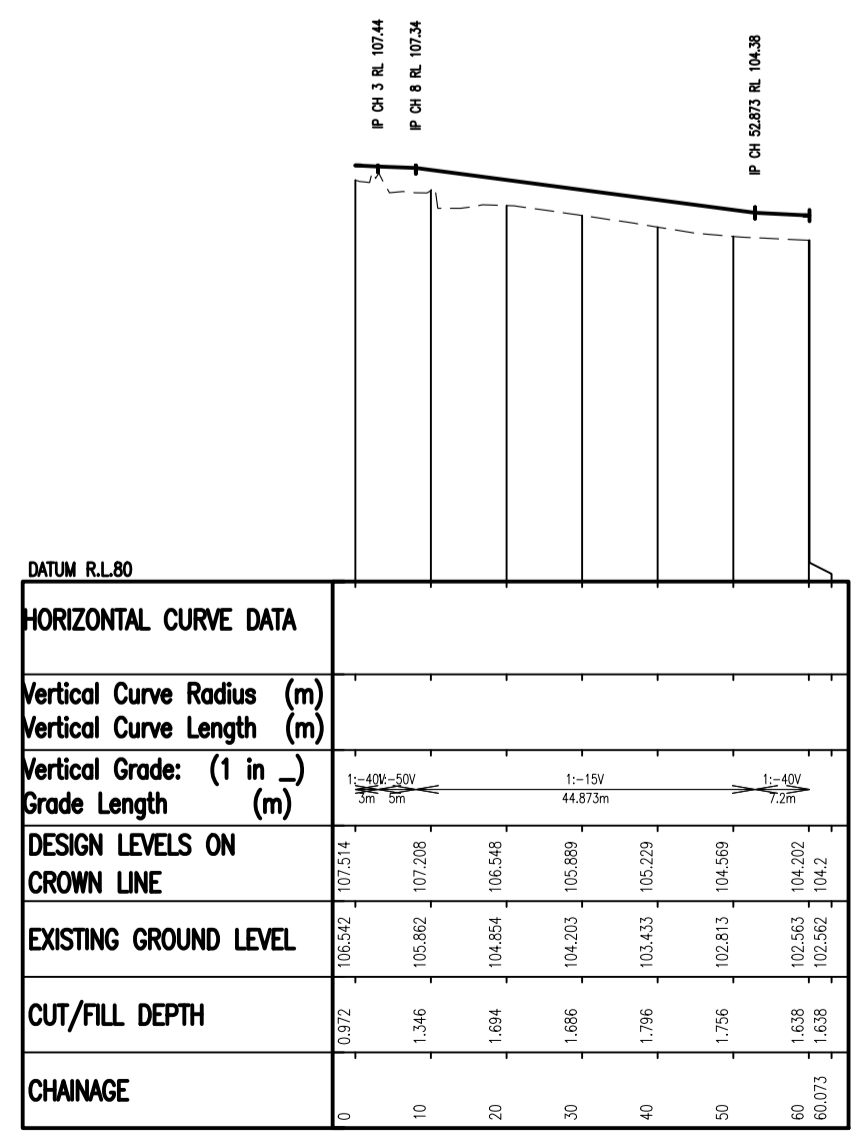
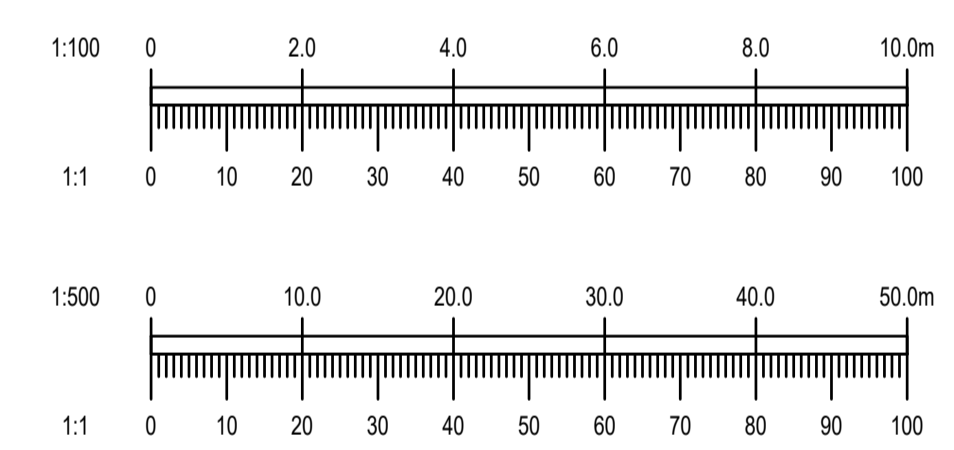
SCALE 1:500 HORIZONTAL @ A1
1:250 VERTICAL @ A1
CROWN LINE SECTION ON ROAD 5



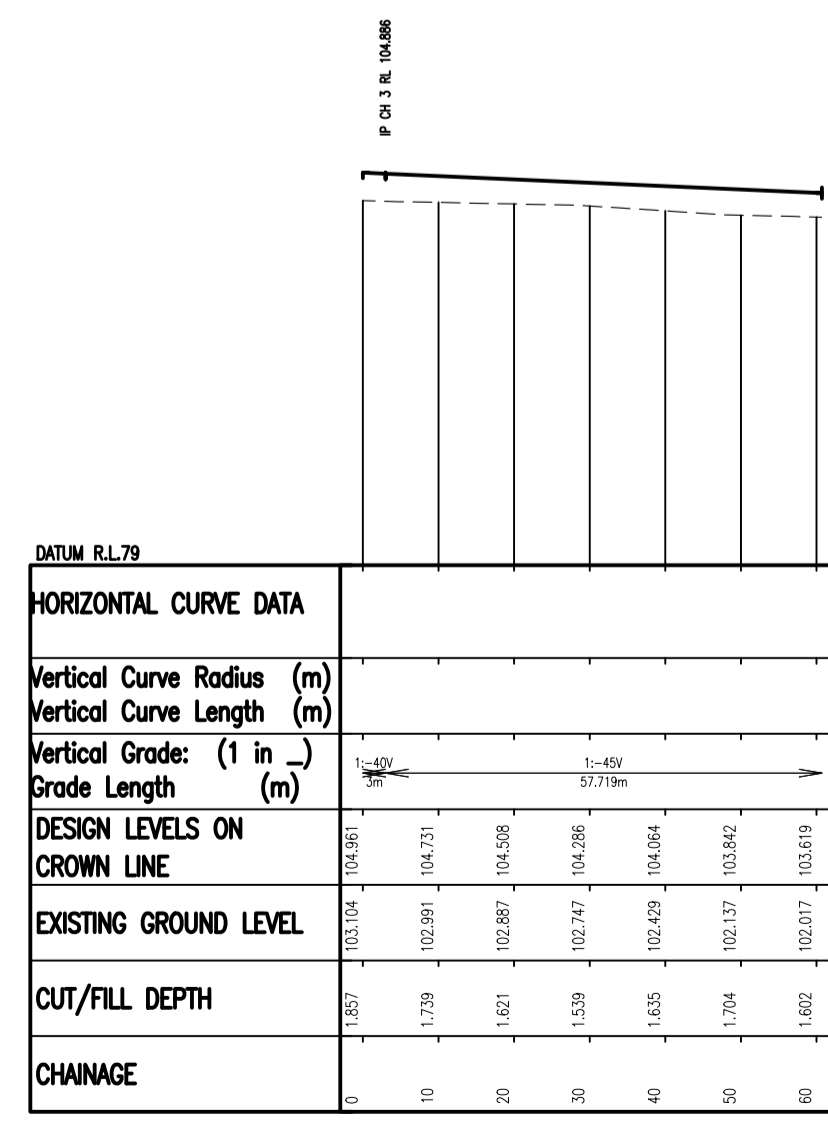
SCALE 1:500 HORIZONTAL @ A1
1:250 VERTICAL @ A1
CROWN LINE SECTION ON ROAD 5.1




SCALE 1:500 HORIZONTAL @ A1
1:250 VERTICAL @ A1
CROWN LINE SECTION ON ROAD 6




SCALE 1:500 HORIZONTAL @ A1
1:250 VERTICAL @ A1
CROWN LINE SECTION ON ROAD 7



SCALE 1:500 HORIZONTAL @ A1
1:250 VERTICAL @ A1
CROWN LINE SECTION ON ROAD 7.1



SCALE 1:500 HORIZONTAL @ A1
1:250 VERTICAL @ A1
CROWN LINE SECTION ON ROAD 7.2



SCALE 1:500 HORIZONTAL @ A1
1:250 VERTICAL @ A1
CROWN LINE SECTION ON ROAD 7.3

REV.	DATE	AMENDMENT	DRN	APPD

STATUS **FOR PLANNING ONLY
NOT FOR CONSTRUCTION**

Waterman Moylan
Engineering Consultants
BLOCK 5, EASTPOINT BUSINESS PARK, ALFIE BYRNE ROAD,
DUBLIN D03 H3F4 IRELAND. Tel: (01) 664 8900
Email: info@waterman-moylan.ie www.waterman-moylan.ie

CLIENT **GERARD GANNON PROPERTIES**
ARCHITECT **CONNOLLY ARCHITECTS**

PROJECT **LANDS AT KILNAHUE & GOREY HILL, GOREY,**

TITLE **ROAD LONGITUDINAL SECTIONS
SHEET 2 OF 2**

DRAWN PJD	DESIGNED NS	APPROVED MD	DATE MARCH 2022
SCALE 1:500 @A1	JOB NO. 13-119	DRG. NO. P4106	REVISION

© 2017. This drawing is copyright. No part of this document may be re-produced or transmitted in any form or stored in any retrieval system of any nature without the written permission of the consulting engineer or copyright holder except as agreed for use on the project for which the document was originally issued.